

Weekly Report

For week ending December 20, 2009

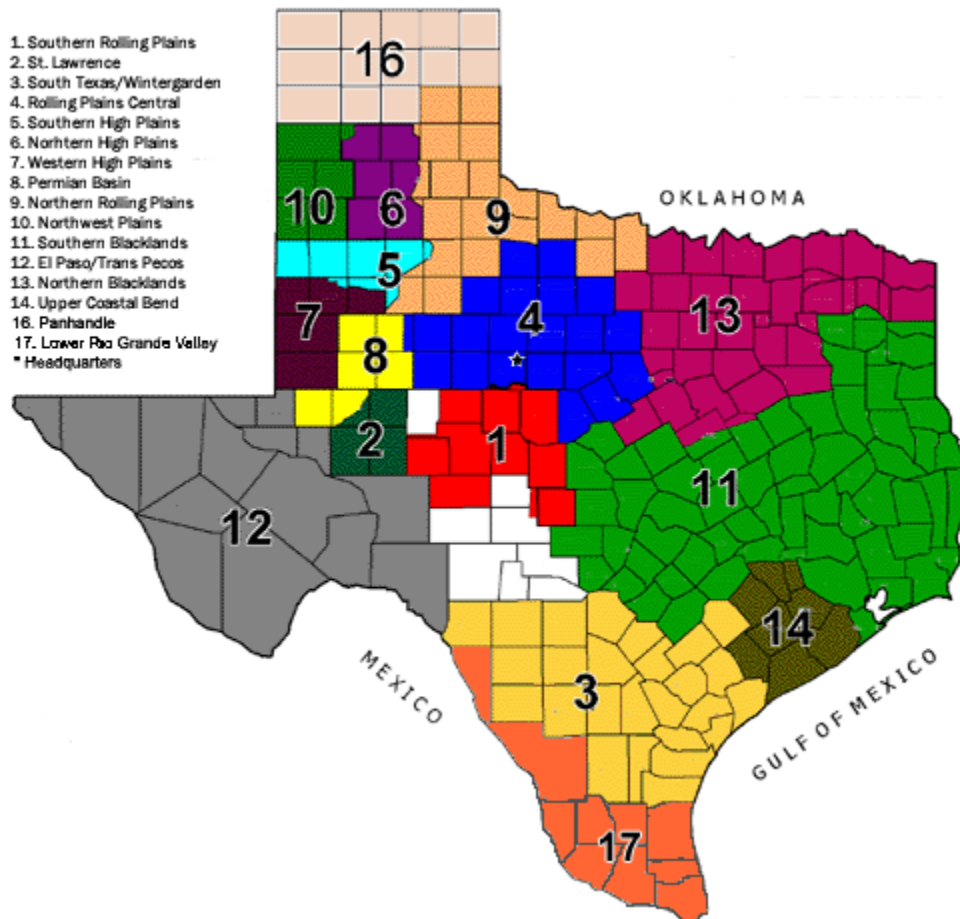


Table of Contents

El Paso/Trans Pecos.....	Pg 3
Lower Rio Grande Valley.....	Pg 4
Northern Blacklands.....	Pg 5
Northern High Plains.....	Pg 6
Northern Rolling Plains.....	Pg 7
Northwest Plains.....	Pg 8
Panhandle.....	Pg 9
Permian Basin.....	Pg 10
Rolling Plains Central.....	Pg 11
Saint Lawrence.....	Pg 12
South Texas/Winter Garden.....	Pg 13
Southern Blacklands.....	Pg 14
Southern High Plains/Caprock.....	Pg 15
Southern Rolling Plains.....	Pg 16
Upper Coastal Bend.....	Pg 17
Western High Plains.....	Pg 18
Financials.....	Pg 19

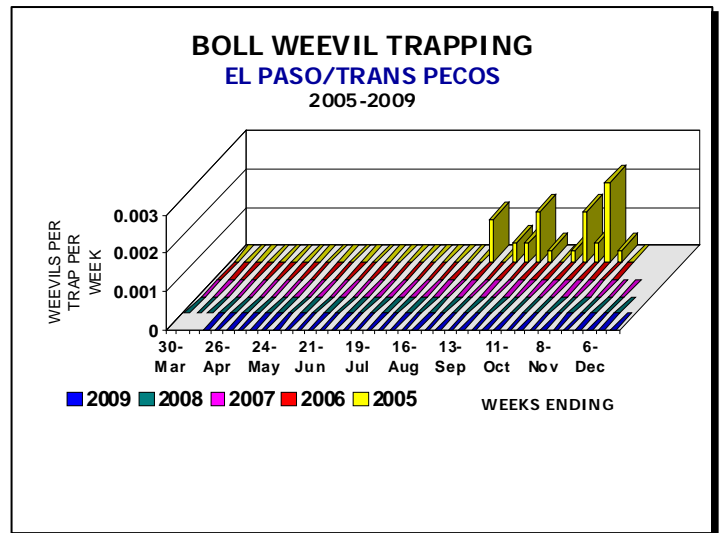
EL PASO/TRANS PECOS

BOLL WEEVIL TRAPPING INFORMATION

YTD	2009	2008	2007	2006	2005
	0	0	0	0	0

Week Ending	2009	2008	2007	2006	2005
10/11/09	0	0	0	0	0
10/18/09	0	0	0	0	.00027
10/25/09	0	0	0	0	.00131
11/1/09	0	0	0	0	.00052
11/8/09	0	0	0	0	.0003
11/15/09	0	0	0	0	0
11/22/09	0	0	0	0	0
11/29/09	0	0	0	0	0
12/6/09	0	0	0	0	0
12/13/09	0	0	0	0	0
12/20/09	0	0	0	0	0

Traps inspected for current week: 23



TREATMENT INFORMATION

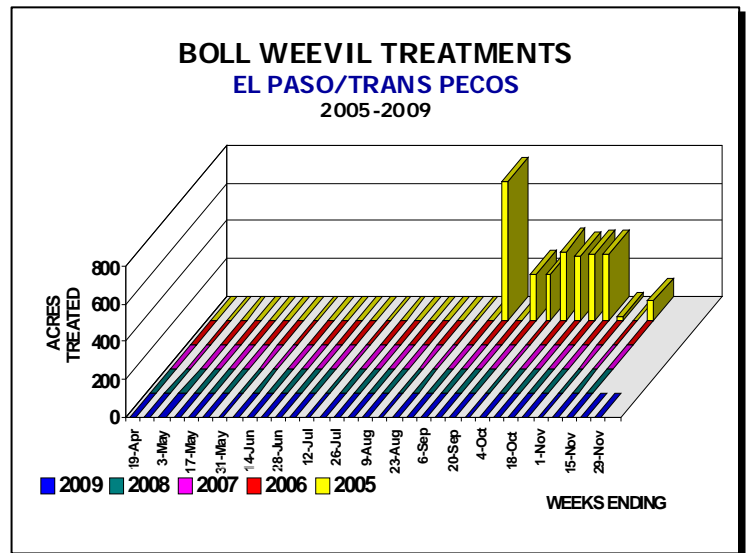
Aerial: 0
 Helicopter: 0
 Mist blower: 0
 Ground: 0
 Grower: 0

Total acres treated for this period: 0

Cumulative acres treated to date: 0

Total cotton acres in zone: 0

Maximum acres planted in zone: 34081.7

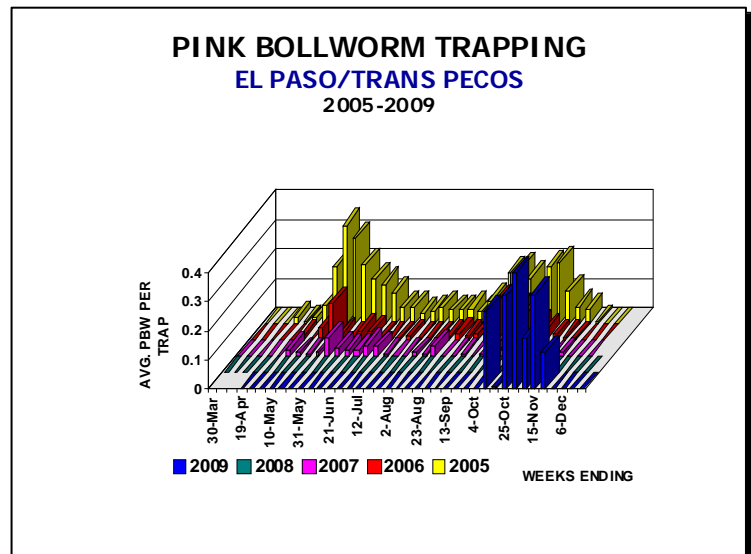


PINK BOLLWORM TRAPPING

YTD	2009	2008	2007	2006	2005
	.04822	.00022	.01722	.03339	.10697

Week Ending	2009	2008	2007	2006	2005
10/11/09	.26692	0	.01988	.09499	.07164
10/18/09	.01228	0	.02364	.04627	.18659
10/25/09	.32246	.00126	.00451	.03412	.20872
11/1/09	.39451	0	.01294	.01764	.11097
11/8/09	.17531	.00085	.00464	.01191	.05899
11/15/09	.32528	0	.01389	.00536	.04632
11/22/09	.12875	0	.00311	.00078	.00715
11/29/09	.00481	0	0	.00166	0
12/6/09	0	0	0	0	0
12/13/09	0	0	0	0	0
12/20/09	0	0	0	0	0

Traps inspected for current week: 23



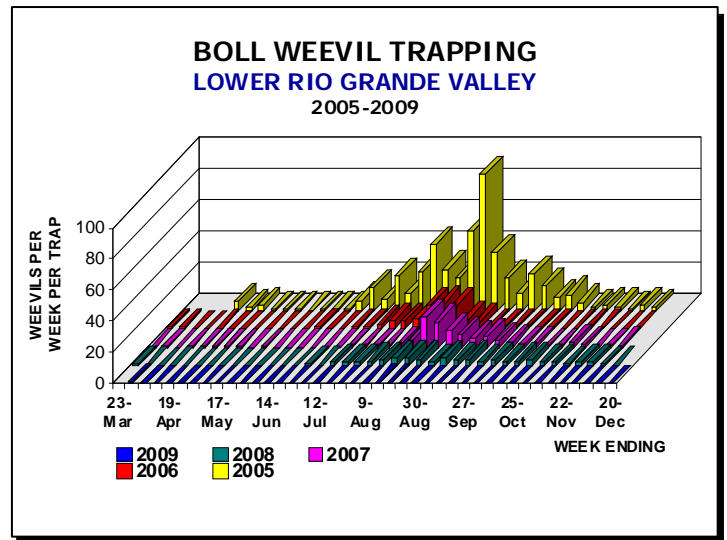
LOWER RIO GRANDE VALLEY

BOLL WEEVIL TRAPPING INFORMATION

YTD	2009	2008	2007	2006	2005
	.14352	.8469	2.6667	2.9689	16.119

Week Ending	2009	2008	2007	2006	2005
10/11/09	.01283	1.60031	1.97350	1.07599	8.60929
10/18/09	.00933	2.45331	1.40985	1.11475	10.6485
10/25/09	.01231	2.90625	.77405	.54573	5.89805
11/1/09	.05925	1.65178	.29269	.78062	2.57055
11/8/09	.09017	1.62091	2.55263	1.14558	3.58935
11/15/09	.18552	.91876	1.54535	.83399	3.34151
11/22/09	.06361	1.75516	.06340	.48320	1.15385
11/29/09	.25137	1.78600	.45473	.09845	3.86497
12/6/09	.00101	0	1.08333	.0609	2.3802
12/13/09	.06618	.67178	0	0	0
12/20/09	0	.21714	0	0	0

Traps inspected for current week: 1466



TREATMENT INFORMATION

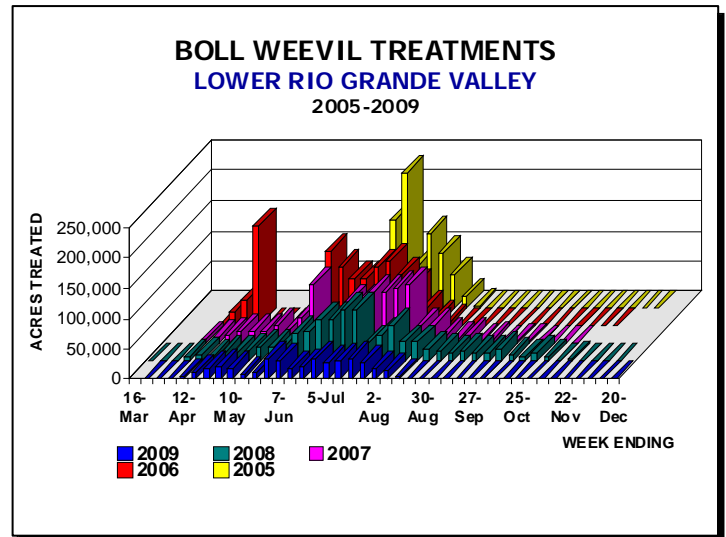
Aerial: 0
 Helicopter: 0
 Mist blower: 0
 Ground: 0
 Grower: 0

Total acres treated for this period: 0

Cumulative acres treated to date: 375850.0

Total cotton acres in the zone 0

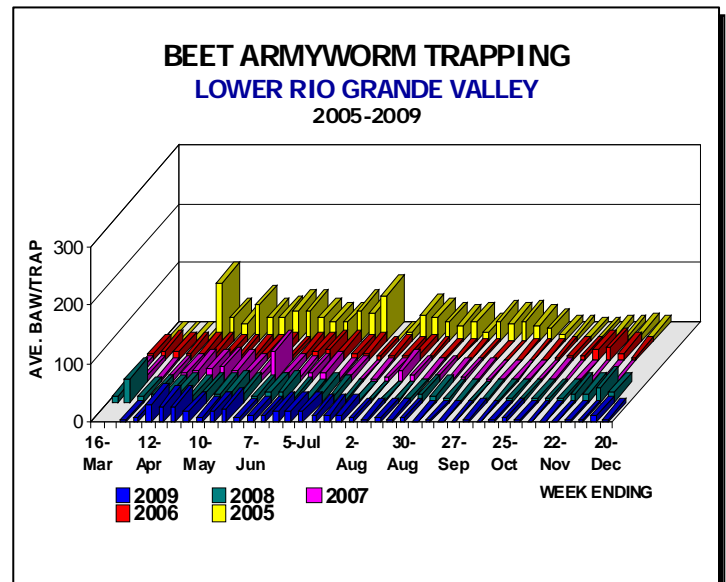
Maximum acres planted in zone: 67552.7



BEET ARMYWORM TRAPPING

Week Ending	2009	2008	2007	2006	2005
10/11/09	.72500	2.22581	2.49296	2.57692	21.71
10/18/09	2.1375	3.5082	2.4929	3.1355	9.96
10/25/09	6.0125	4.7727	1.38028	6.75949	8.188
11/1/09	3.05000	4.70968	4.33803	8.34286	7.700
11/8/09	.44776	5.10769	.33333	9.6875	6.775
11/15/09	.48750	4.52308	3.16901	19.1625	8.974
11/22/09	1.85135	13.8688	.27273	23.8125	8.151
11/29/09	2.13750	12.1904	0	13.1794	12.10
12/6/09	2.06897	0	0	5.96	8.088
12/13/09	10.3091	23.5471	0	0	0
12/20/09	3.21569	14.1698	0	0	0

Traps inspected for current week: 51



NORTHERN BLACKLANDS

BOLL WEEVIL TRAPPING INFORMATION

YTD	2009	2008	2007	2006	2005
	.0011	.0138	.0864	.4107	11.4745

Week Ending	2009	2008	2007	2006	2005
10/4/09	.0004	.0556	.1391	.1256	13.6907
10/11/9	0	.0154	.3760	.1285	9.5879
10/18/09	0	.0492	.5283	.0886	11.4756
10/25/09	0	.0342	.1482	.0278	1.9523
11/1/09	.0008	.0094	.0825	.0306	1.1974
11/8/09	.0013	.0042	.1010	.0201	2.0018
11/15/09	.0005	.0011	.0511	.0428	1.5241
11/22/09	.0006	.0049	.0504	.0169	.0488
11/29/09	0	.0008	.0224	.0110	.9116
12/6/09	0	.0017	.0101	.0008	.0145
12/13/09	0	0	0	0	0
12/20/09	0	0	0	0	0

Traps inspected for current week: 6295

TREATMENT INFORMATION

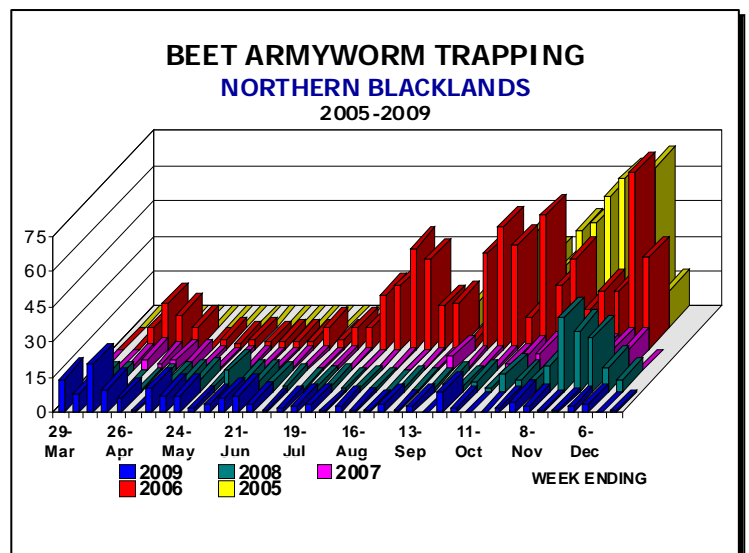
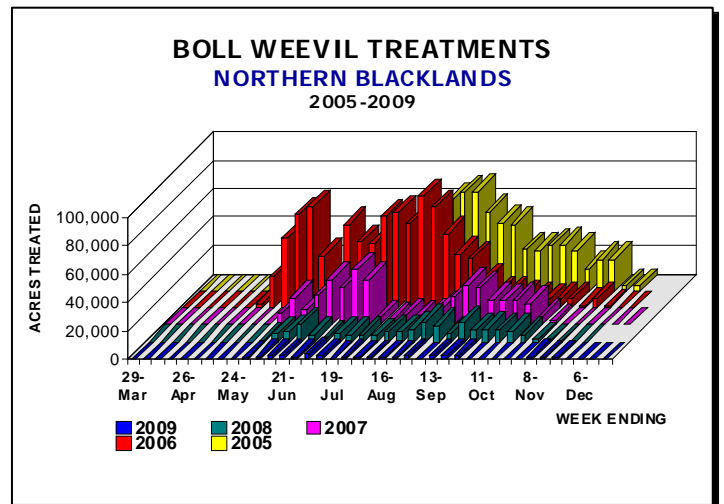
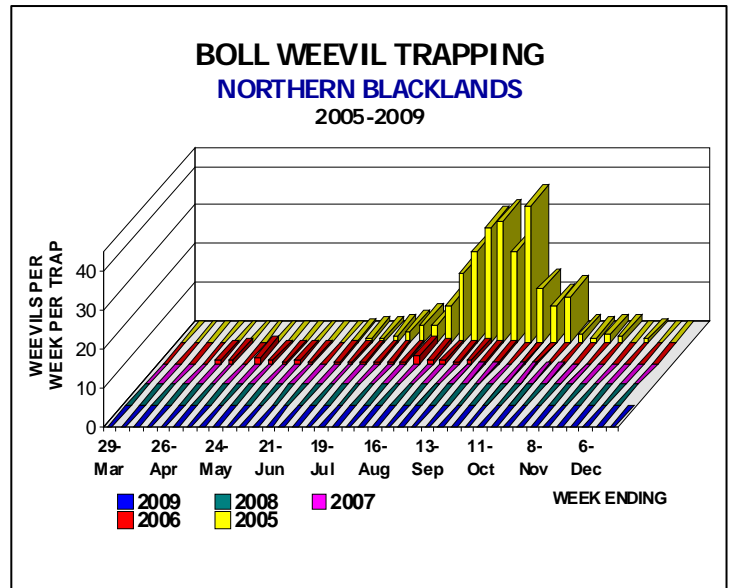
Aerial: 0
 Helicopter: 0
 Mist blower: 0
 Ground: 0
 Grower: 0

Total acres treated for this period: 0
 Cumulative acres treated to date: 37120.7
 Total cotton acres in the zone: 4771.3
 Maximum acres planted in zone: 43746.8

BEET ARMYWORM TRAPPING

Week Ending	2009	2008	2007	2006	2005
10/4/09	2.286	4.172	1.464	43.862	41.345
10/11/09	0	1.143	2.233	13.650	29.621
10/18/09	0	7.313	5.905	56.889	26.567
10/25/09	2.143	4.769	7.095	26.923	41.5
11/1/09	4.800	4.455	1.767	38.414	44.483
11/8/09	2.909	10.80	6.433	17.266	56.034
11/15/09	.733	31.40	3.9	25.067	63.133
11/22/09	1.111	25.500	6.067	25.069	48.933
11/29/09	2.429	23.300	9.435	76.792	67.867
12/6/09	3.4	10.241	8.931	39.063	15.8
12/13/09	0	5.000	0	0	0
12/20/09	.833	0	0	0	0

Traps inspected for current week: 18



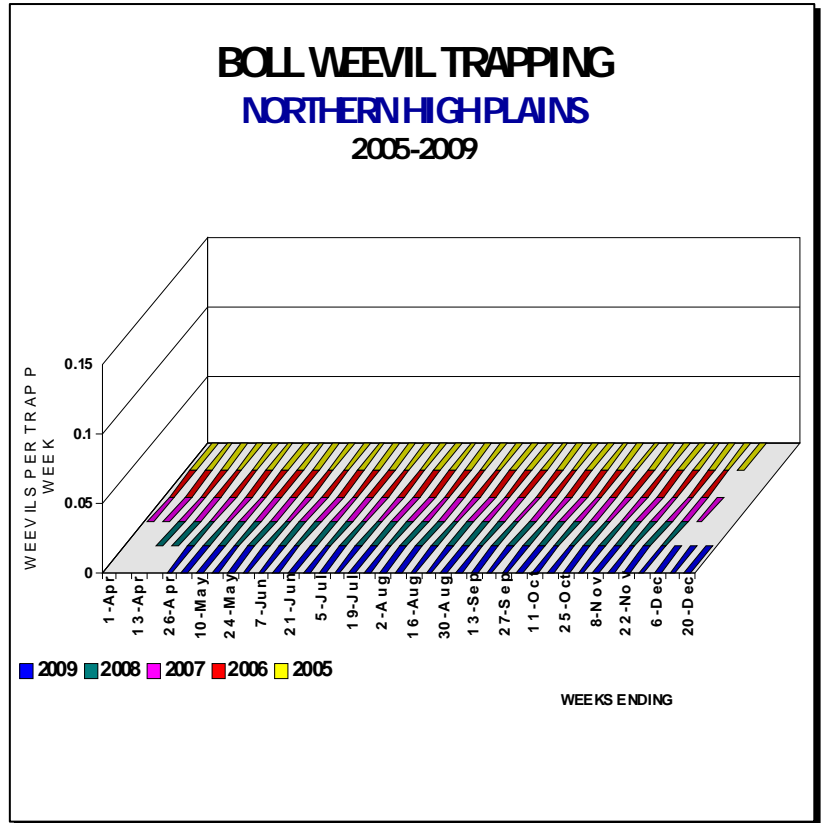
NORTHERN HIGH PLAINS

BOLL WEEVIL TRAPPING INFORMATION

YTD	2009	2008	2007	2006	2005
	0	0	0	.000003	.00003

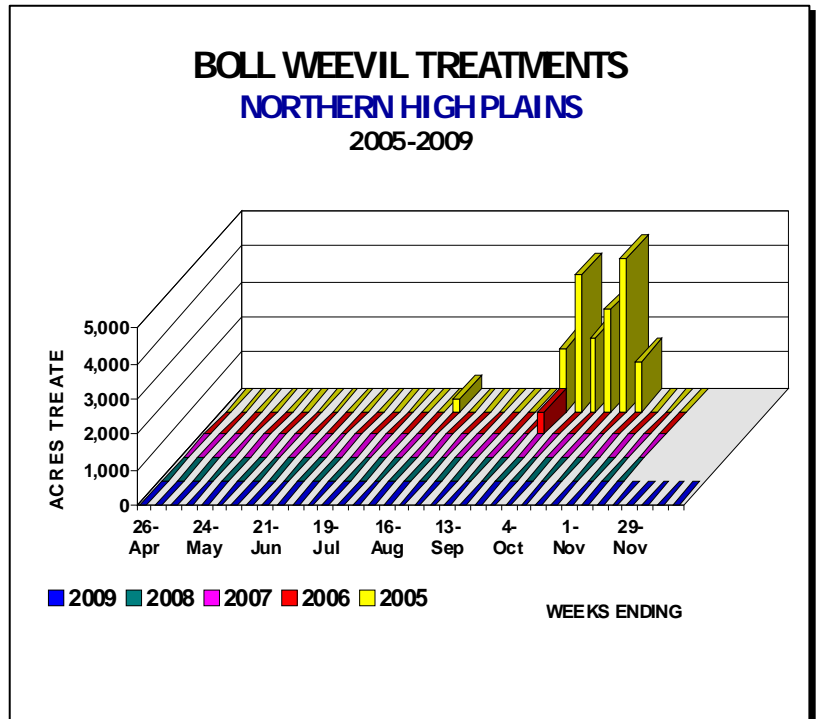
Week Ending	2009	2008	2007	2006	2005
10/11/09	0	0	0	0	0
10/18/09	0	0	0	0	.00016
10/25/09	0	0	0	0	.00008
11/1/09	0	0	0	0	0
11/8/09	0	0	0	0	0
11/15/09	0	0	0	0	.00004
11/22/09	0	0	0	0	0
11/29/09	0	0	0	0	0
12/6/09	0	0	0	0	0
12/13/09	0	0	0	0	0
12/20/09	0	0	0	0	0

Traps inspected for current week: 0



TREATMENT INFORMATION

Aerial:	0
Helicopter:	0
Mist blower:	0
Ground:	0
Grower:	0
Total acres treated for this period:	0
Cumulative acres treated to date:	0
Total cotton acres in the zone:	0
Maximum acres planted in zone:	424016.2



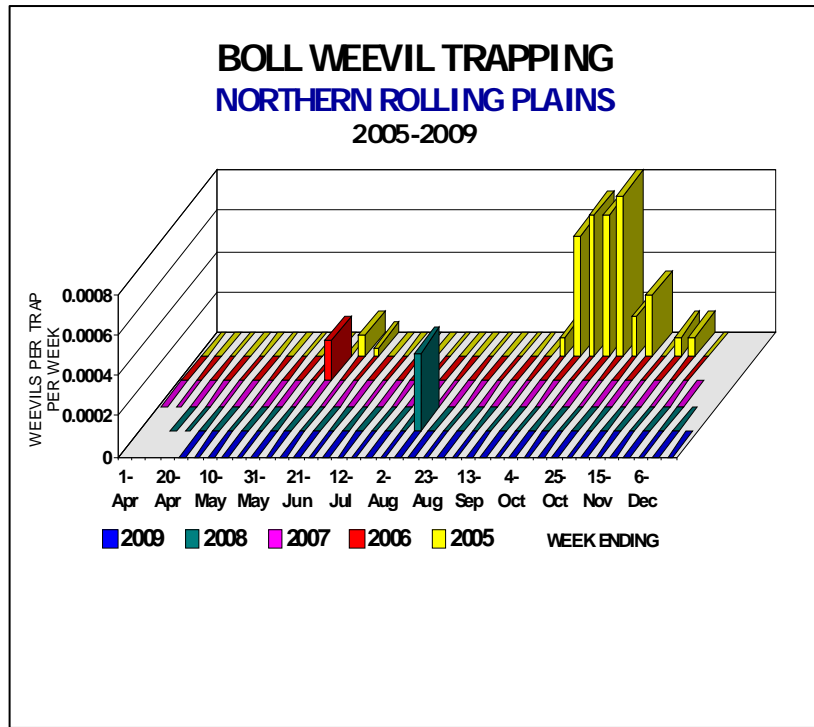
NORTHERN ROLLING PLAINS

BOLL WEEVIL TRAPPING INFORMATION

YTD	2009	2008	2007	2006	2005
	0	.00002	0	0	.00016

Week Ending	2009	2008	2007	2006	2005
10/11/09	0	0	0	0	.00068
10/18/09	0	0	0	0	.00079
10/25/09	0	0	0	0	.00018
11/1/09	0	0	0	0	.00032
11/8/09	0	0	0	0	0
11/15/09	0	0	0	0	.00012
11/22/09	0	0	0	0	0
11/29/09	0	0	0	0	0
12/6/09	0	0	0	0	0
12/13/09	0	0	0	0	0
12/20/09	0	0	0	0	0

Traps inspected for current week: 0



TREATMENT INFORMATION

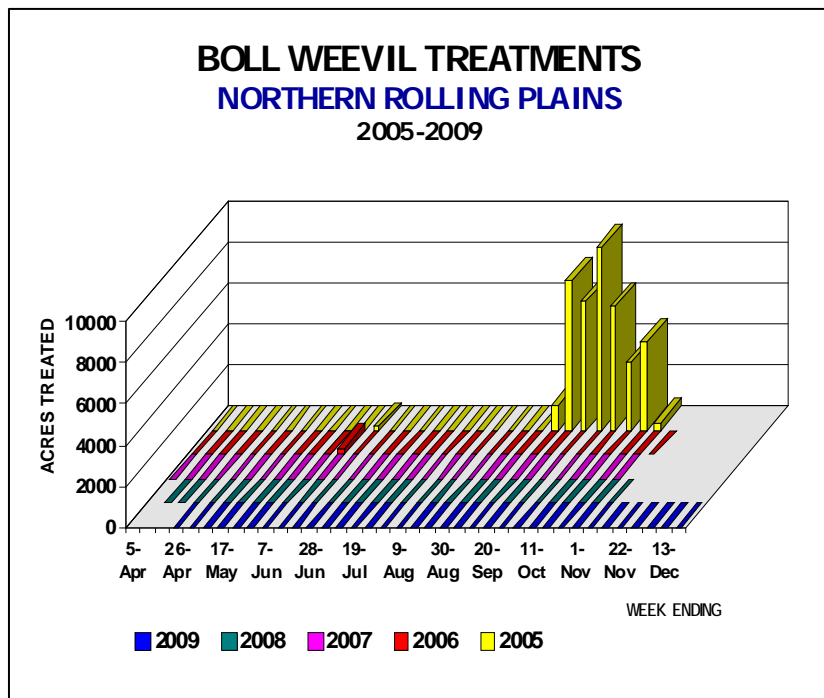
Aerial: 0
 Helicopter: 0
 Mist blower: 0
 Ground: 0
 Grower: 0

 Total acres treated for this period: 0

 Cumulative acres treated to date: 0

 Total cotton acres in the zone: 0

 Maximum acres planted in zone: 320863.2



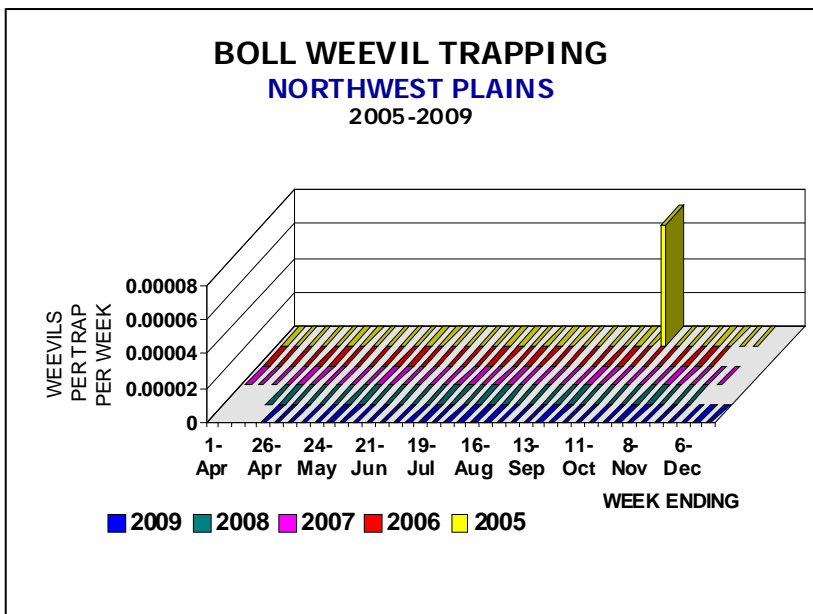
NORTHWEST PLAINS

BOLL WEEVIL TRAPPING INFORMATION

YTD	2009	2008	2007	2006	2005
	0	0	0	0	0

Week Ending	2009	2008	2007	2006	2005
10/11/09	0	0	0	0	0
10/18/09	0	0	0	0	.00007
10/25/09	0	0	0	0	0
10/25/09	0	0	0	0	0
11/1/09	0	0	0	0	0
11/8/09	0	0	0	0	0
11/15/09	0	0	0	0	0
11/22/09	0	0	0	0	0
11/29/09	0	0	0	0	0
12/6/09	0	0	0	0	0
12/13/09	0	0	0	0	0
12/20/09	0	0	0	0	0

Traps inspected for current week: 0



TREATMENT INFORMATION

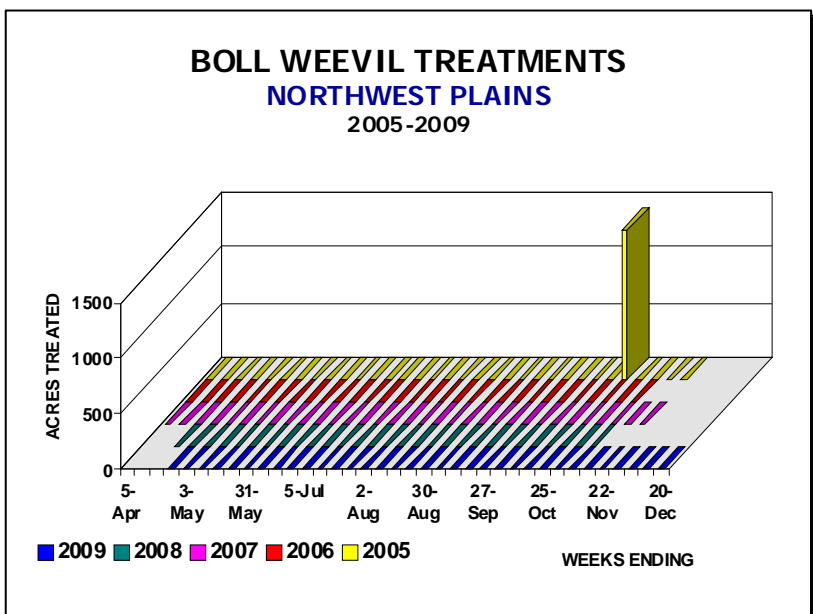
Aerial: 0
 Helicopter: 0
 Mist blower: 0
 Ground: 0
 Grower: 0

Total acres treated for this period: 0

Cumulative acres treated to date: 0

Total cotton acres in zone: 0

Maximum acres planted in zone: 262302.8



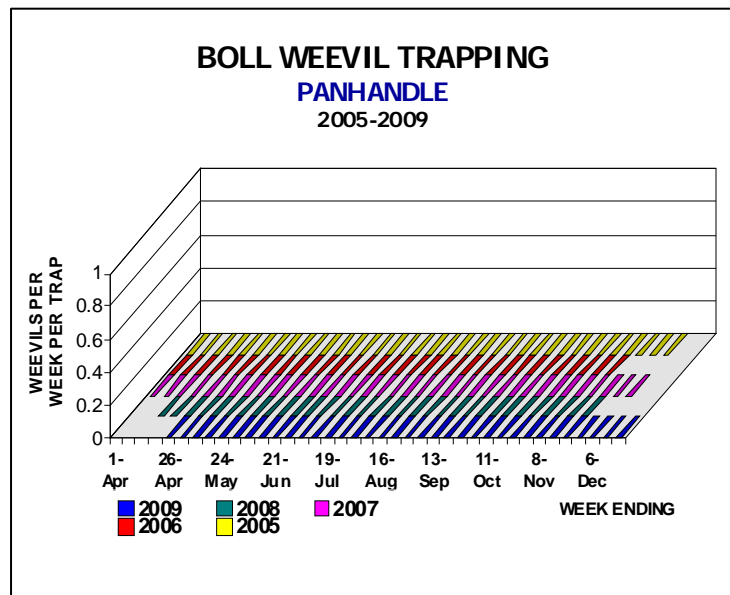
PANHANDLE

BOLL WEEVIL TRAPPING INFORMATION

YTD	2009	2008	2007	2006	2005
	0	0	0	0	0

Week Ending	2009	2008	2007	2006	2005
10/11/09	0	0	0	0	0
10/18/09	0	0	0	0	0
10/25/09	0	0	0	0	0
11/1/09	0	0	0	0	0
11/8/09	0	0	0	0	0
11/15/09	0	0	0	0	0
11/22/09	0	0	0	0	0
11/29/09	0	0	0	0	0
12/6/09	0	0	0	0	0
12/13/09	0	0	0	0	0
12/20/09	0	0	0	0	0

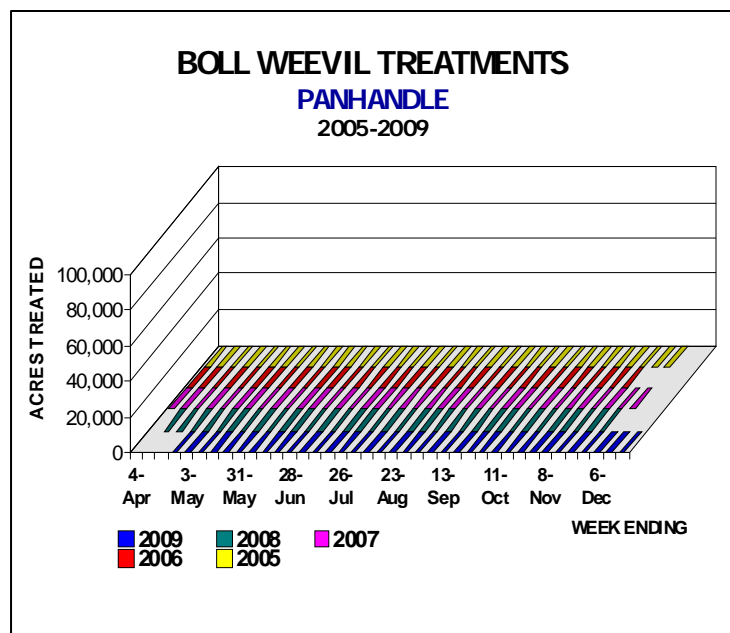
Traps inspected for current week: 0



TREATMENT INFORMATION

Aerial: 0
 Helicopter: 0
 Mist blower: 0
 Ground: 0
 Grower: 0

 Total acres treated for this period: 0
 Cumulative acres treated to date: 0
 Total cotton acres in the zone: 0
 Maximum acres planted in zone: 73613.2



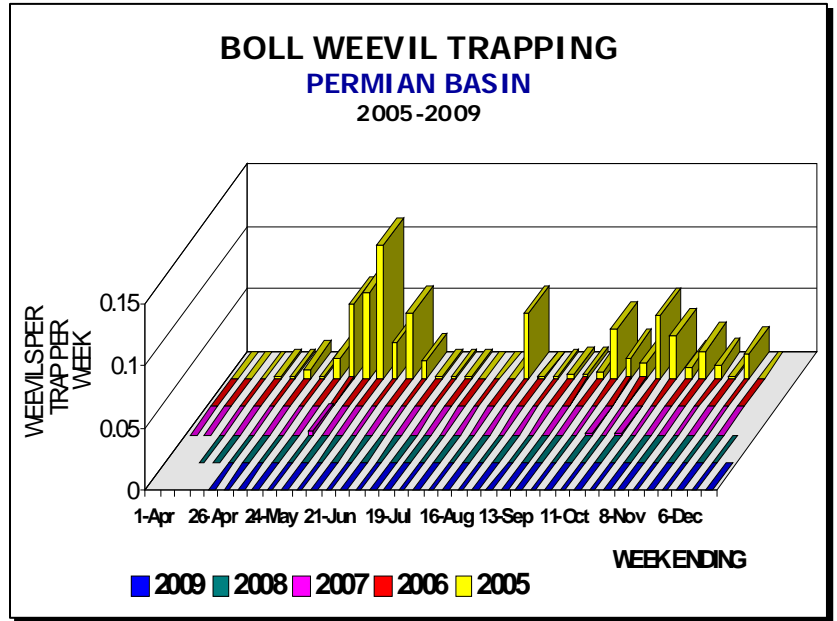
PERMIAN BASIN

BOLL WEEVIL TRAPPING INFORMATION

YTD	2009	2008	2007	2006	2005
	0	0	.00016	.00044	.01809

Week Ending	2009	2008	2007	2006	2005
10/11/09	0	0	.00044	.00129	.01332
10/18/09	0	0	.00093	.00076	.05059
10/25/09	0	0	.00004	.00065	.03435
11/1/09	0	0	0	.00039	.00940
11/8/09	0	0	0	.00035	.02248
11/15/09	0	0	.00005	.00055	.01091
11/22/09	0	0	0	0	0
11/29/09	0	0	.00005	.00004	.01992
12/9/09	0	0	.00009	.00007	0
12/13/09	0	0	0	0	0
12/20/09	0	0	0	0	0

Traps inspected for current week: 0



TREATMENT INFORMATION

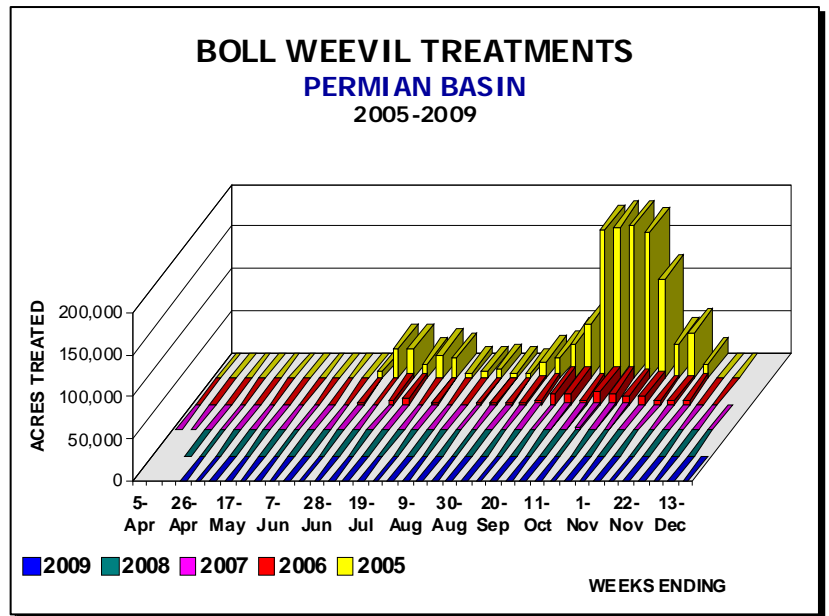
Aerial: 0
 Helicopter: 0
 Mist blower: 0
 Ground: 0
 Grower: 0

Total acres treated for this period: 0

Cumulative acres treated to date: 0

Total cotton acres in the zone: 0

Maximum acres planted in zone: 725020.7



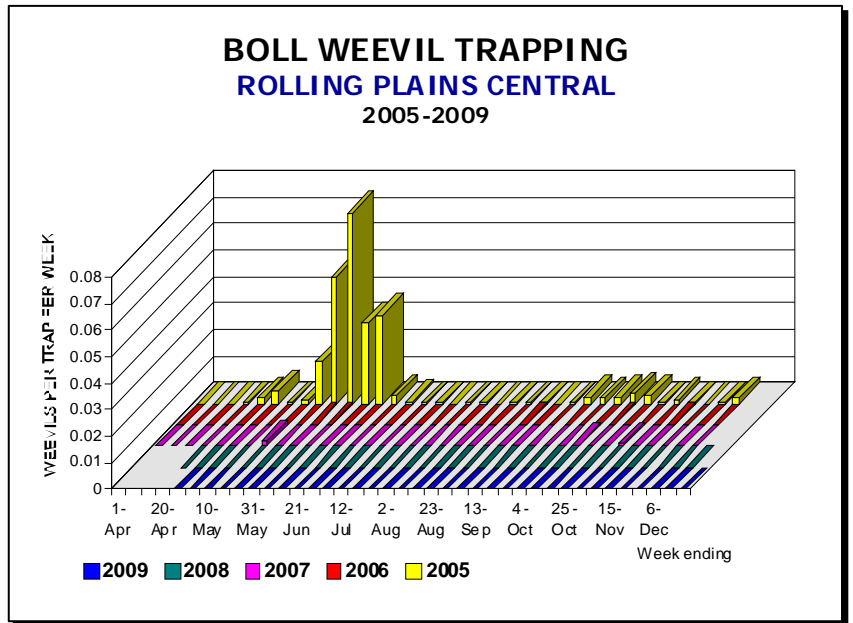
ROLLING PLAINS CENTRAL

BOLL WEEVIL TRAPPING INFORMATION

YTD	2009	2008	2007	2006	2005
	0	.00001	.00014	.00005	.00289

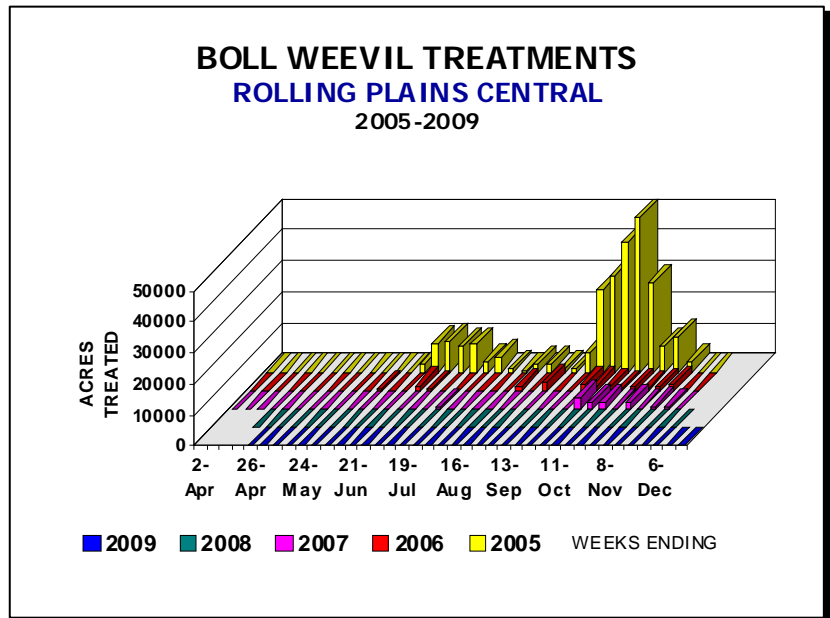
Week Ending	2009	2008	2007	2006	2005
10/11/09	0	0	.00077	.00006	.00256
10/18/09	0	0	.00025	.00017	.00392
10/25/09	0	0	.00005	.00010	.00331
11/1/09	0	0	.00108	.00004	.00047
11/8/09	0	0	.00020	.00004	.00156
11/15/09	0	0	.00029	.00017	.00040
11/22/09	0	0	.00020	.00002	.00006
11/29/09	0	0	0	0	.00012
12/6/09	0	0	.00005	0	0
12/13/09	0	0	0	0	0
12/20/09	0	0	0	0	0

Traps inspected for current week: 0



TREATMENT INFORMATION

Aerial:	0
Helicopter:	0
Mist blower:	0
Ground:	0
Grower:	0
Total acres treated for this period:	0
Cumulative acres treated to date:	0
Total cotton acres in the zone:	0
Maximum acres planted in zone:	521895.5



SOUTH TEXAS/WINTER GARDEN

BOLL WEEVIL TRAPPING INFORMATION

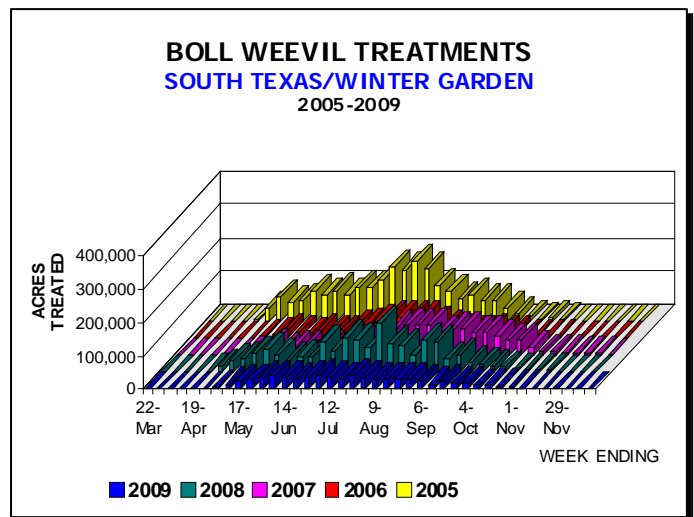
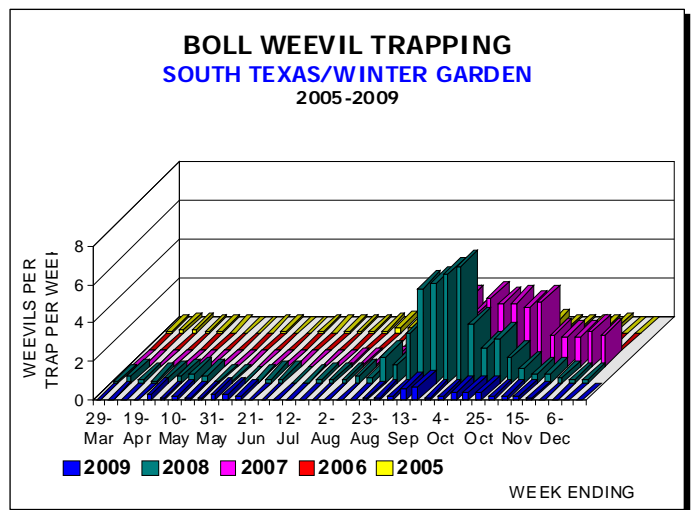
YTD	2009	2008	2007	2006	2005
	.14221	1.0532	1.07565	.04442	.02104

Week Ending	2009	2008	2007	2006	2005
10/11/09	.37224	3.07120	3.5675	.18612	.10872
10/18/09	.38673	1.84975	3.2039	.18287	.28982
10/25/09	.41542	2.5946	3.2886	.10073	.30281
11/1/09	.15398	1.36404	3.0566	.05576	.05236
11/8/09	.16923	.77503	3.2962	.05336	.07054
11/15/09	.17171	.47235	1.6391	.06022	.08921
11/22/09	.08217	.47837	1.5063	.01865	.05379
11/29/09	.02691	.27098	1.5231	.01110	.15985
12/6/09	.02405	.14438	1.8216	.00234	.00667
12/13/09	.00127	.14650	1.6263	.00125	0
12/20/09	.00311	0	0	0	0

Traps inspected for current week: 6760

TREATMENT INFORMATION

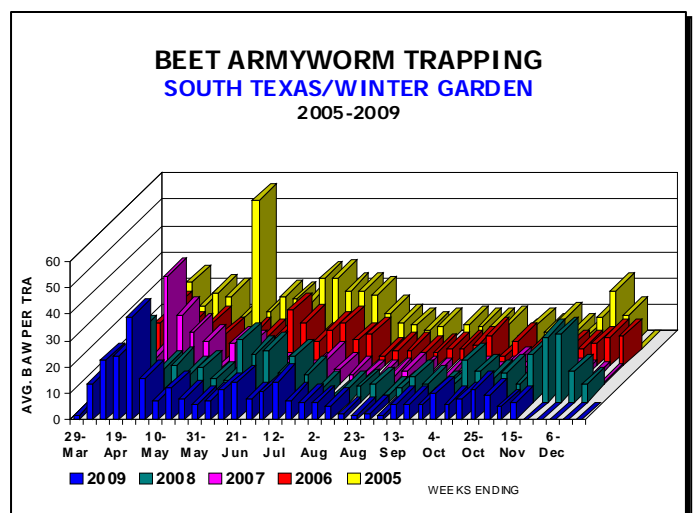
Aerial:	0
Helicopter:	0
Mist blower:	0
Ground:	0
Grower:	0
Total acres treated for this period:	0
Cumulative acres treated to date:	735741.2
Total cotton acres in zone:	0
Maximum acres planted in zone:	422129.6



BEET ARMYWORM TRAPPING

Week Ending	2009	2008	2007	2006	2005
10/11/09	5.64122	15.8225	1.71200	3.45763	4.63077
10/18/09	7.80808	11.5044	3.43182	9.5534	8.73723
10/25/09	11.70635	8.9	7.56204	4.59821	6.45255
11/1/09	9.13684	11.2343	6.16418	5.15000	10.6715
11/8/09	5.0	6.86154	3.60432	6.2879	6.25
11/15/09	6.31667	18.2558	2.74815	7.12214	5.42143
11/22/09	0	24.3969	3.18248	6.8254	12.2518
11/29/09	0	25.7846	2.31618	8.58519	21.7407
12/6/09	0	11.4729	1.81061	11.0	12.5379
12/13/09	0	6.42308	.99213	11.3431	0
12/20/09	0	0	0	0	0

Traps inspected for current week: 0



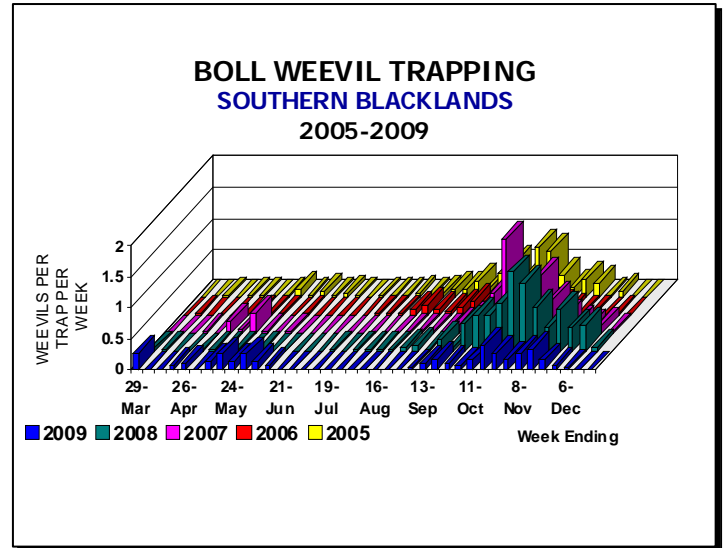
SOUTHERN BLACKLANDS

BOLL WEEVIL TRAPPING INFORMATION

YTD	2009	2008	2007	2006	2005
	.0832	.2654	.2352	.0993	.1921

Week Ending	2009	2008	2007	2006	2005
10/11/09	.1484	.5788	1.5103	.5145	.8271
10/18/09	.3886	.7868	.5404	.0991	.7395
10/25/09	.2580	1.2863	.2225	.1766	.3573
11/1/09	.1691	1.1185	.9484	.1312	.1606
11/8/09	.2581	.7029	.5517	.0792	.2963
11/15/09	.3218	.3893	.2802	.0570	.2490
11/22/09	.1514	.6860	.1749	.0307	.0316
11/29/09	.0868	.3924	.1062	.0216	.0975
12/6/09	.0250	.4311	.1215	.0272	0
12/13/09	.0197	.0739	.036	0	0
12/20/09	.0060	.0784	.0031	0	0

Traps inspected for current week: 9099



TREATMENT INFORMATION

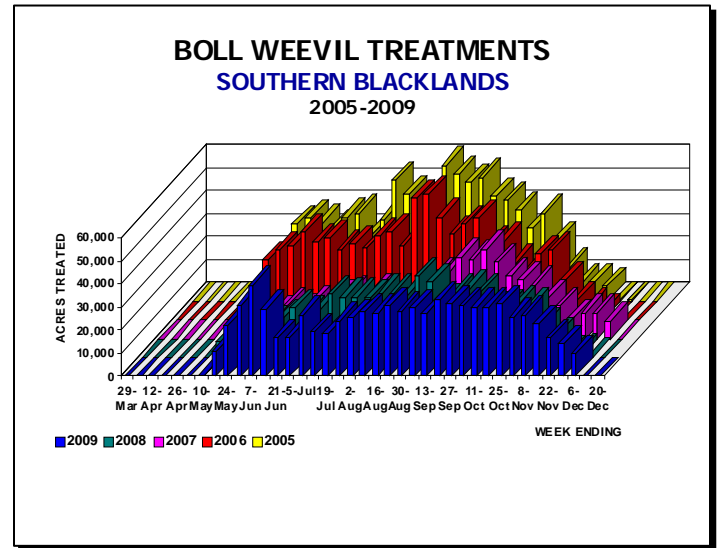
Aerial: 0
 Helicopter: 0
 Mist blower: 0
 Ground: 0
 Grower: 0

Total acres treated for this period: 0

Cumulative acres treated to date: 751360.5

Total cotton acres in the zone: 0

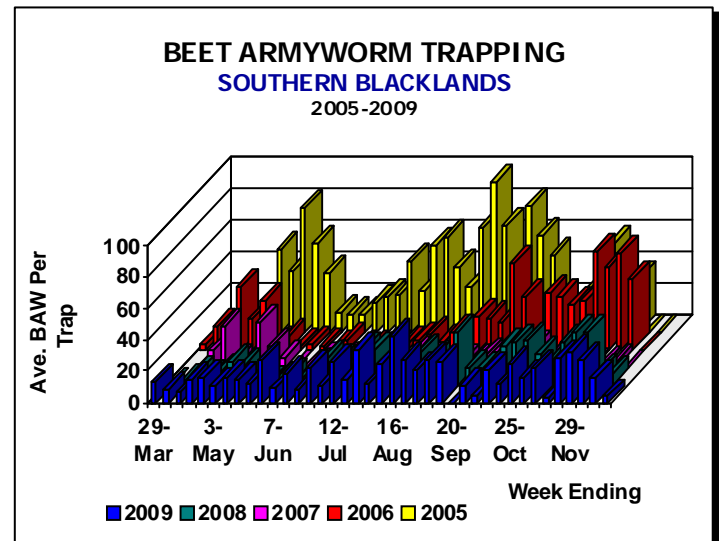
Maximum acres planted in zone: 57546.3



BEET ARMYWORM TRAPPING

Week Ending	2009	2008	2007	2006	2005
10/11/09	20.333	24.200	8.250	6.154	48.030
10/18/09	11.417	26.357	12.750	35.833	7.219
10/25/09	24.345	28.657	1.273	33.4	8.0
11/1/09	15.200	19.200	8.792	28.133	26.833
11/8/09	21.577	16.162	7.200	30.966	41.317
11/15/09	2.462	26.903	2.045	62.6	56.3
11/22/09	28.100	32.973	.857	52.269	23.976
11/29/09	31.538	33.081	1.667	61.379	33.419
12/6/09	26.333	8.216	2.455	44.435	0
12/13/09	16.125	6.694	0	0	0
12/20/09	3.667	4.688	0	0	0

Traps inspected for current week: 24



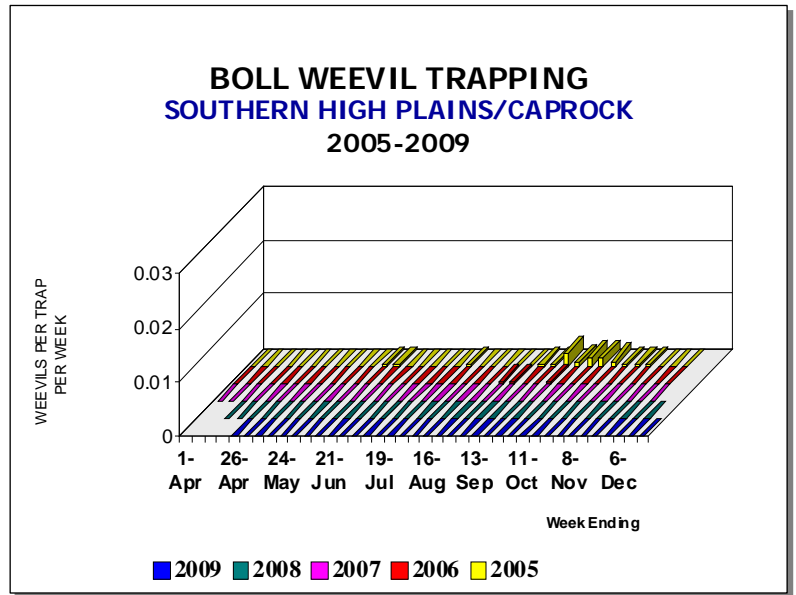
SOUTHERN HIGH PLAINS/CAPROCK

BOLL WEEVIL TRAPPING INFORMATION

YTD	2009	2008	2007	2006	2005
	0	0	0	.00003	.00028

Week Ending	2009	2008	2007	2006	2005
10/11/09	0	0	0	0	.00125
10/18/09	0	0	0	.00002	.00140
10/25/09	0	0	0	0	.00084
11/1/09	0	0	0	0	.00011
11/8/09	0	0	0	0	.00007
11/15/09	0	0	0	0	.00015
11/22/09	0	0	0	0	.00002
11/29/09	0	0	0	0	0
12/6/09	0	0	0	0	0
12/13/09	0	0	0	0	0
12/20/09	0	0	0	0	0

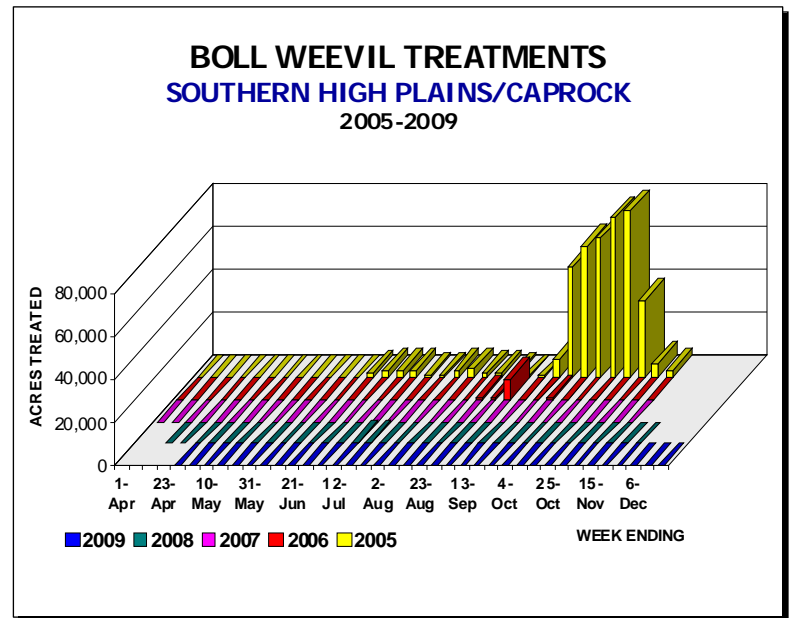
Traps inspected for current week: 0



TREATMENT INFORMATION

Aerial: 0
 Helicopter: 0
 Mist blower: 0
 Ground: 0
 Grower: 0

 Total acres treated for this period: 0
 Cumulative acres treated to date: 0
 Total cotton acres in the zone: 0
 Maximum acres planted in zone: 1190133.4



SOUTHERN ROLLING PLAINS

BOLL WEEVIL TRAPPING INFORMATION

YTD	2009	2008	2007	2006	2005
2009	.00065	.00268	.02218	.00008	.00735

Week Ending	2009	2008	2007	2006	2005
10/11/09	.00099	.00375	.05110	.00007	.01249
10/18/09	.00204	.00211	.03139	.00008	.01726
10/25/09	.00023	.00497	.05196	0	.01742
11/1/09	.00015	.01470	.04634	.00030	.00896
11/8/09	.00107	.00526	.04003	.00064	.03163
11/15/09	.00092	.00273	.01906	.00017	.00864
11/22/09	.00046	.00812	.04122	.00008	.00171
11/29/09	.00087	.00404	.00361	0	.02724
12/6/09	.00129	.00255	.00946	0	0
12/13/09	0	0	.10044	0	0
12/20/09	0	0	0	0	0

Traps inspected for current week: 2195

TREATMENT INFORMATION

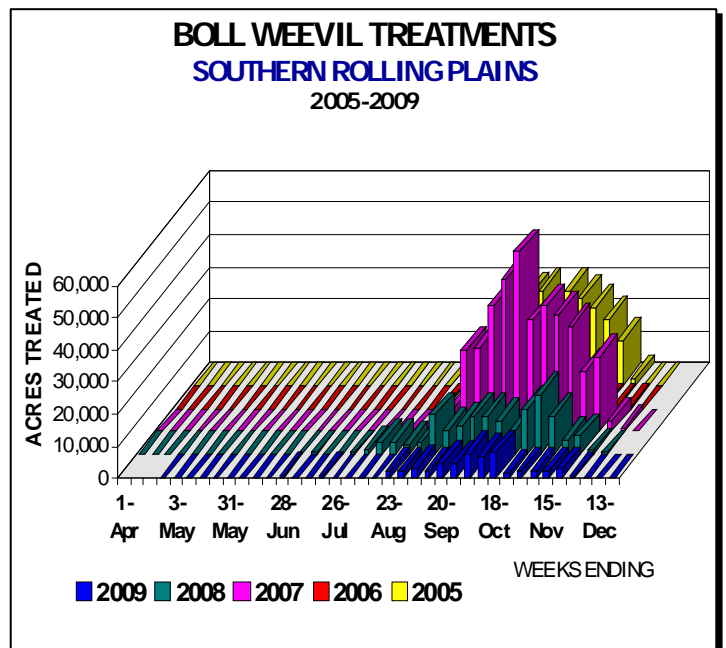
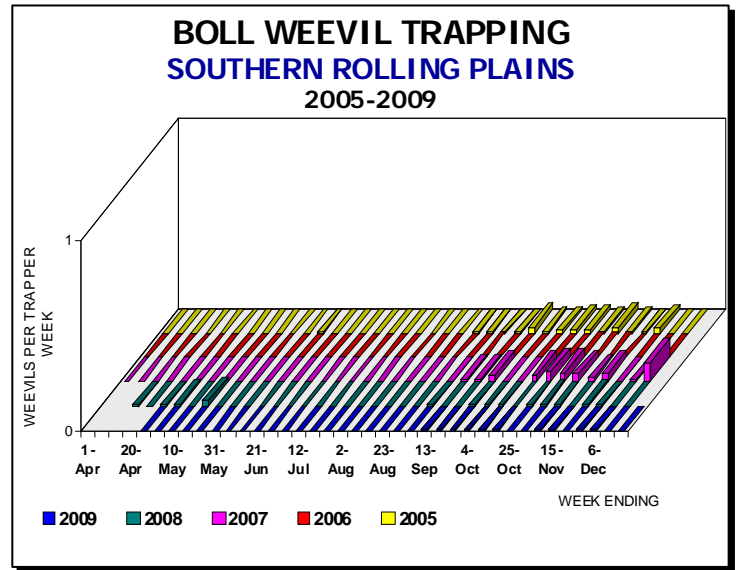
Aerial: 0
 Helicopter: 0
 Mist blower: 0
 Ground: 0
 Grower: 0

Total acres treated for this period: 0

Cumulative acres treated to date: 56009.3

Total cotton acres in zone: 17354.7

Maximum acres planted in zone: 223845.6



UPPER COASTAL BEND

BOLL WEEVIL TRAPPING INFORMATION

YTD	2009	2008	2007	2006	2005
	.00011	.00741	.11017	.23373	.28769

Week Ending	2009	2008	2007	2006	2005
10/11/09	0	.00221	.58968	.26113	.48838
10/18/09	0	.00231	.20548	.25784	.52267
10/25/09	0	.00432	.09314	.15286	.42882
11/1/09	0	.00217	.07502	.14017	.27010
11/8/09	0	.00149	.17028	.02776	.36035
11/15/09	0	0	.05583	.05078	.48262
11/22/09	0	.00069	.03186	.03383	.07063
11/29/09	0	.00028	.04053	.03333	.37318
12/6/09	0	0	.02621	.00601	.03604
12/13/09	0	0	.01506	.01279	.00878
12/20/09	0	0	.00209	.04308	.11429

Traps inspected for current week: 3135

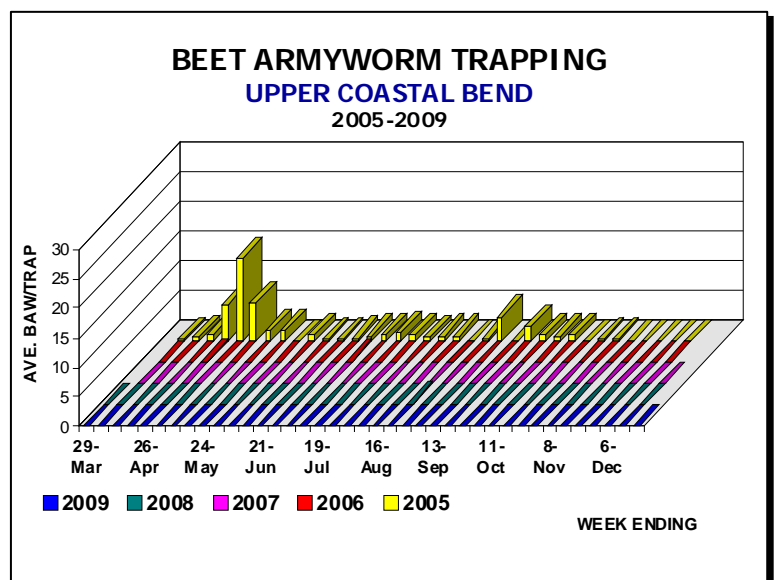
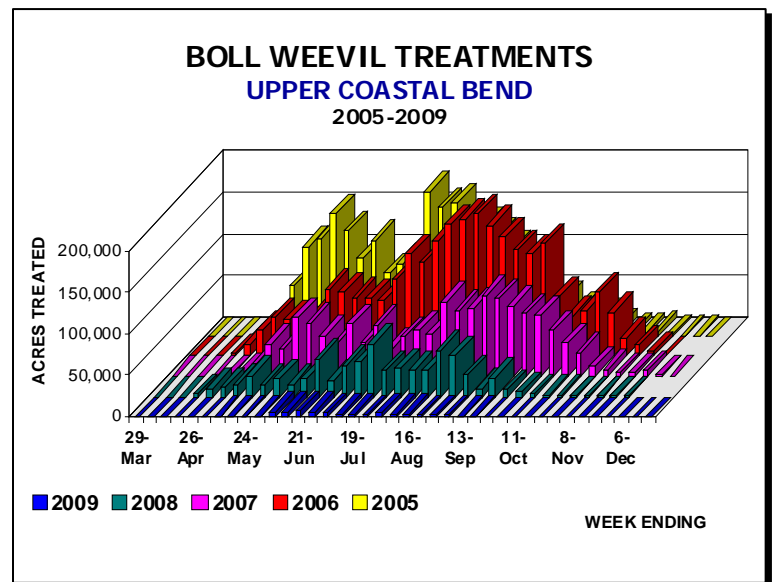
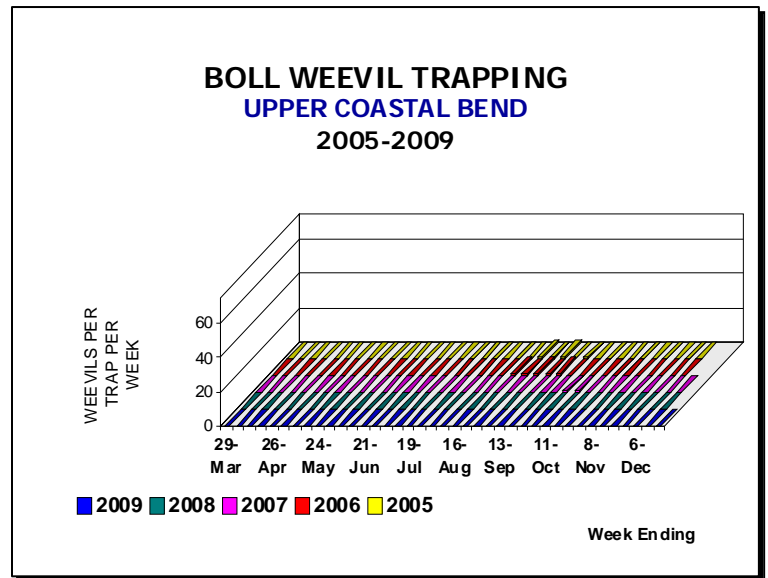
TREATMENT INFORMATION

Aerial:	0
Helicopter:	0
Mist blower:	0
Ground:	0
Grower:	0
Total acres treated for this period:	0
Cumulative acres treated to date:	51641.5
Total cotton acres in zone:	0
Maximum acres planted in zone:	86846.2

BEET ARMYWORM TRAPPING

Week Ending	2009	2008	2007	2006	2005
10/11/09	0	0	0	0	1.12500
10/18/09	0	0	0	0	.050
10/25/09	0	0	0	0	.30769
11/1/09	0	0	0	0	.25758
11/8/09	0	0	0	0	.06349
11/15/09	0	0	0	0	0
11/22/09	0	0	0	0	0
11/29/09	0	0	0	0	0
12/6/09	0	0	0	0	.07937
12/13/09	0	0	0	0	0
12/20/09	0	0	0	0	0

Traps inspected for current week: 48



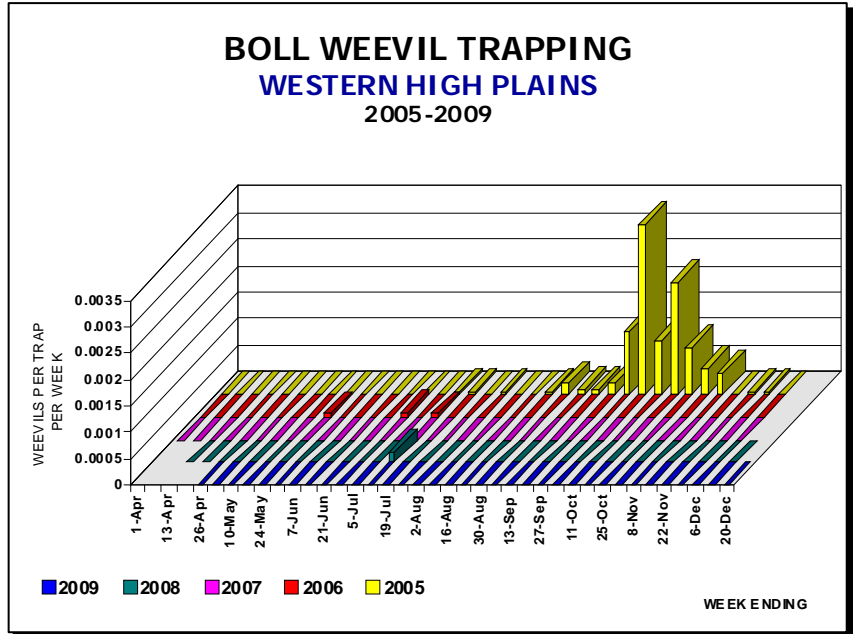
WESTERN HIGH PLAINS

BOLL WEEVIL TRAPPING INFORMATION

YTD	2009	2008	2007	2006	2005
	0	.00001	0	.00001	.00040

Week Ending	2009	2008	2007	2006	2005
10/11/09	0	0	0	0	.00103
10/18/09	0	0	0	0	.00210
10/25/09	0	0	0	0	.00091
11/1/09	0	0	0	0	.00046
11/8/09	0	0	0	0	.00036
11/15/09	0	0	0	0	.00002
11/22/09	0	0	0	0	.00003
11/29/09	0	0	0	0	.00003
12/6/09	0	0	0	0	0
12/13/09	0	0	0	0	0
12/20/09	0	0	0	0	0

Traps inspected for current week: 0



TREATMENT INFORMATION

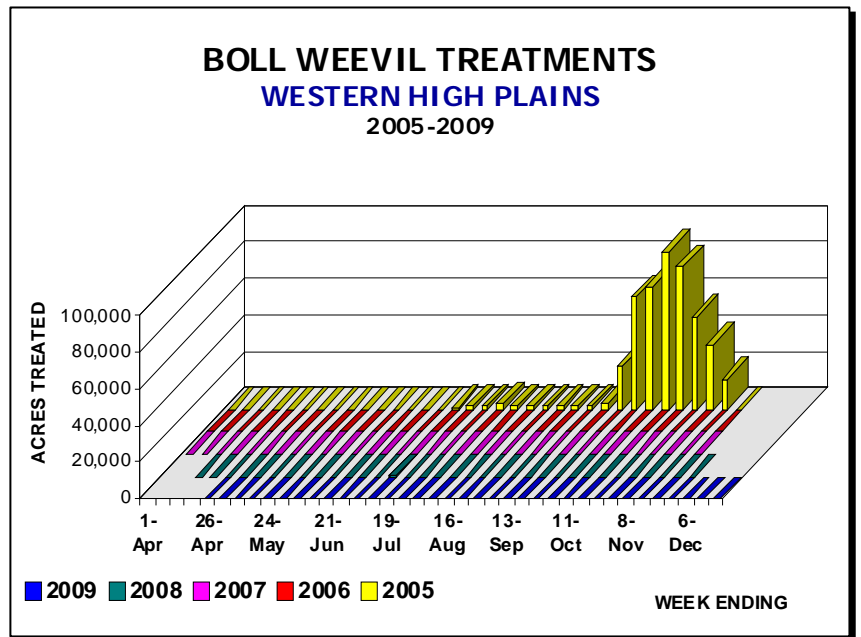
Aerial: 0
 Helicopter: 0
 Mist blower: 0
 Ground: 0
 Grower: 0

Total acres treated for this period: 0

Cumulative acres treated to date: 0

Total cotton acres in zone: 0

Maximum acres planted in zone: 826980.1



FINANCIAL REPORT

2007 ASSESSMENTS/COLLECTIONS

	<u>Collected</u>	<u>Total Assessed</u>	<u>% Collected</u>
Southern Rolling Plains	\$ 806,560	\$ 813,519	99.1%
St. Lawrence	\$ 479,845	\$ 479,865	100.0%
South Texas Winter Garden	\$ 8,601,324	\$ 8,788,272	97.9%
Rolling Plains Central	\$ 1,976,013	\$ 1,984,706	99.6%
Southern High Plains/Caprock	\$ 4,892,593	\$ 4,918,779	99.5%
Northern High Plains	\$ 1,389,243	\$ 1,393,031	99.7%
Western High Plains	\$ 6,655,929	\$ 6,699,885	99.3%
Permian Basin	\$ 4,666,761	\$ 4,681,558	99.7%
Northern Rolling Plains	\$ 3,198,587	\$ 3,224,775	99.2%
Northwest Plains	\$ 743,635	\$ 746,487	99.6%
Southern Blacklands	\$ 1,213,377	\$ 1,232,318	98.5%
El Paso/Trans Pecos	\$ 633,901	\$ 639,608	99.1%
Northern Blacklands	\$ 642,918	\$ 647,912	99.2%
Upper Coastal Bend	\$ 2,515,832	\$ 2,568,380	98.0%
Panhandle	\$ 193,122	\$ 193,393	99.9%
Lower Rio Grande Valley	\$ 1,670,266	\$ 1,701,714	98.2%
	<u>\$ 40,279,908</u>	<u>\$ 40,714,204</u>	<u>98.9%</u>

2008 ASSESSMENTS/COLLECTIONS

	<u>Collected</u>	<u>Total Assessed</u>	<u>% Collected</u>
Southern Rolling Plains	\$ 1,648,649	\$ 1,694,805	97.3%
St. Lawrence	\$ 497,248	\$ 506,511	98.2%
South Texas Winter Garden	\$ 7,460,227	\$ 7,699,799	96.9%
Rolling Plains Central	\$ 2,054,428	\$ 2,100,507	97.8%
Southern High Plains/Caprock	\$ 2,145,326	\$ 2,183,224	98.3%
Northern High Plains	\$ 623,416	\$ 628,124	99.3%
Western High Plains	\$ 1,566,516	\$ 1,631,022	96.0%
Permian Basin	\$ 1,429,207	\$ 1,445,197	98.9%
Northern Rolling Plains	\$ 2,909,226	\$ 3,005,753	96.8%
Northwest Plains	\$ 598,345	\$ 606,585	98.6%
Southern Blacklands	\$ 1,291,876	\$ 1,367,010	94.5%
El Paso/Trans Pecos	\$ 484,816	\$ 494,132	98.1%
Northern Blacklands	\$ 706,039	\$ 721,137	97.9%
Upper Coastal Bend	\$ 2,104,098	\$ 2,173,901	96.8%
Panhandle	\$ 209,942	\$ 210,207	99.9%
Lower Rio Grande Valley	\$ 1,610,480	\$ 1,686,809	95.5%
	<u>\$ 27,339,837</u>	<u>\$ 28,154,724</u>	<u>97.1%</u>

2009 ASSESSMENTS/COLLECTIONS

	<u>Collected</u>	<u>Total Assessed</u>	<u>% Collected</u>
Southern Rolling Plains	\$ 1,263,782	\$ 1,480,045	85.4%
St. Lawrence	\$ 471,827	\$ 491,636	96.0%
South Texas Winter Garden	\$ 5,098,346	\$ 5,551,154	91.8%
Rolling Plains Central	\$ 1,398,348	\$ 1,590,924	87.9%
Southern High Plains/Caprock	\$ 781,022	\$ 838,343	93.2%
Northern High Plains	\$ 343,640	\$ 364,287	94.3%
Western High Plains	\$ 1,124,554	\$ 1,389,687	80.9%
Permian Basin	\$ 3,413,068	\$ 4,114,438	83.0%
Northern Rolling Plains	\$ 2,242,448	\$ 3,086,015	72.7%
Northwest Plains	\$ 415,309	\$ 442,334	93.9%
Southern Blacklands	\$ 908,169	\$ 940,491	96.6%
El Paso/Trans Pecos	\$ 429,441	\$ 545,410	78.7%
Northern Blacklands	\$ 502,137	\$ 558,068	90.0%
Upper Coastal Bend	\$ 1,519,114	\$ 1,740,443	87.3%
Panhandle	\$ 220,076	\$ 226,780	97.0%
Lower Rio Grande Valley	\$ 985,714	\$ 1,230,442	80.1%
	<u>\$ 21,125,588</u>	<u>\$ 24,657,321</u>	<u>85.7%</u>